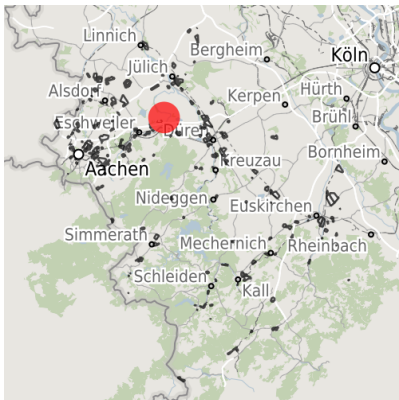


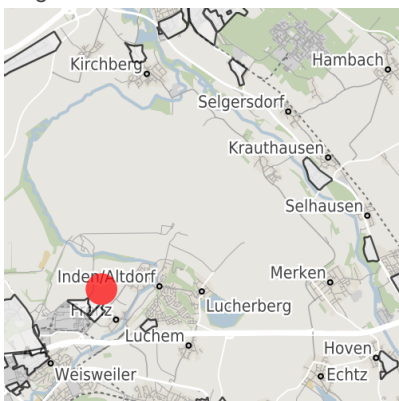
Factsheet parcel

Designation	Grachtweg Nord (No. 001)
Area size	65,800 m ²
City / district	Inden, Kreis Düren

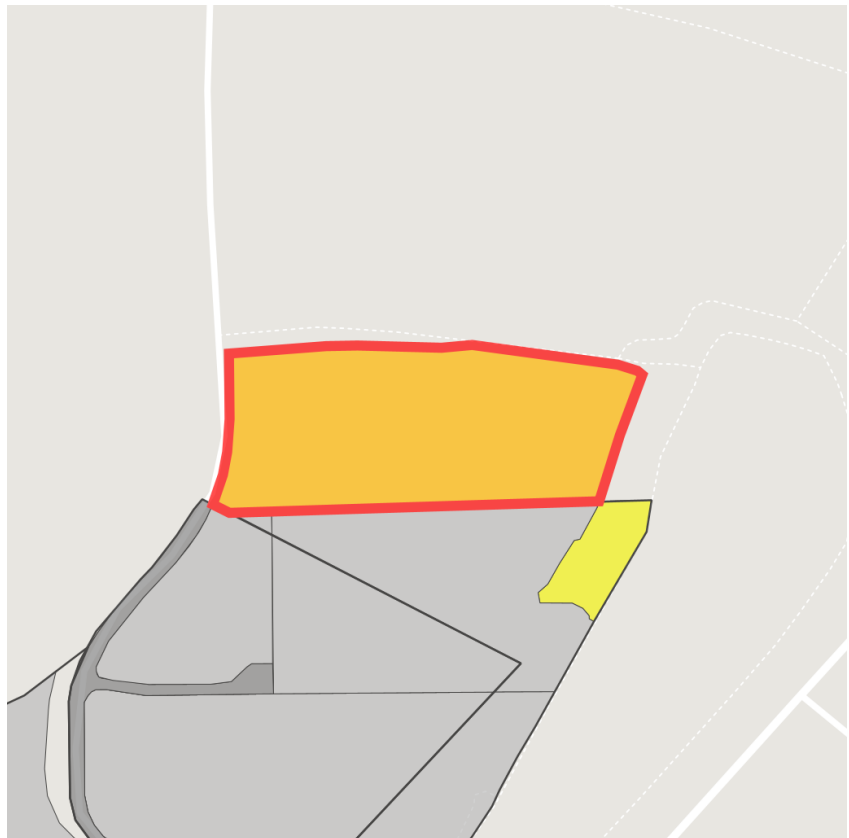
Map view



Regional overview



Municipal overview



Detail view

© [OpenStreetMap](#) contributors.

Availabilities

Immediately available area	Available area within short term (< 2 years)	Available area within medium term (2-5 years)	Available area within Long term (> 5 years)
Not available area			

Other areas

Private ownership	Water area	Rail area	Street area
Green area	Living space	disposal/supply infrastructure	Other Area

Parcel

Area size	65,800 m ²
Price	On Demand
Availability	Available area within medium term (2-5 years)
Divisible	No
24h operation	No

Commercial zone

Location	Outskirts
Regional important?	No

Information about Inden

Inden is connected via the highways A4 Köln-Aachen-Heerlen and Liège A44 Dusseldorf in the region. The neighborhood of the Research Center Jülich supports flexible, long-term settlements.

Invests in the Future: The transformation of the landscape around the opencast mining in Inden creates a lake in the size from the Lake of Tegernsee 2030. But also today this development is the basis for unique local recreation areas around the newly designed landscape . The Goltssteinkuppe with the off-view storm Indemann, cuisine and much opportunities has offers for the whole family.



Contact person



Mr. Bürgermeister Stefan Pfenning
Gemeinde Inden
Rathausstraße 1
52459 Inden
NRW
02465-3961
spfenning@gemeinde-inden.de