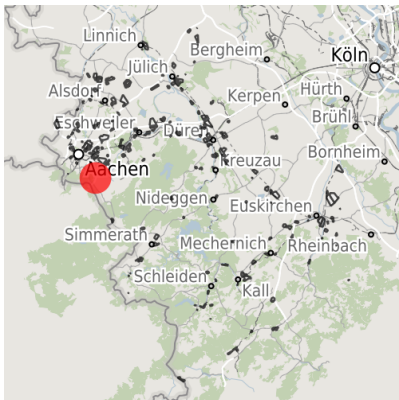


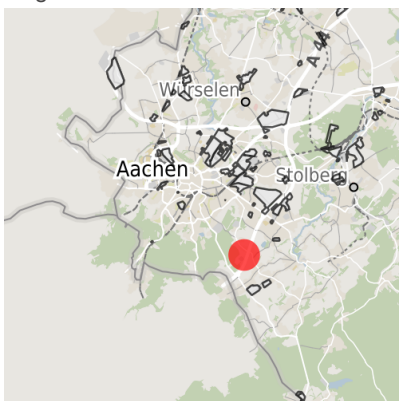
Factsheet parcel

Designation	Camp Hitfeld (No. 001)
Area size	156,100 m ²
City / district	Aachen, Stadt Aachen

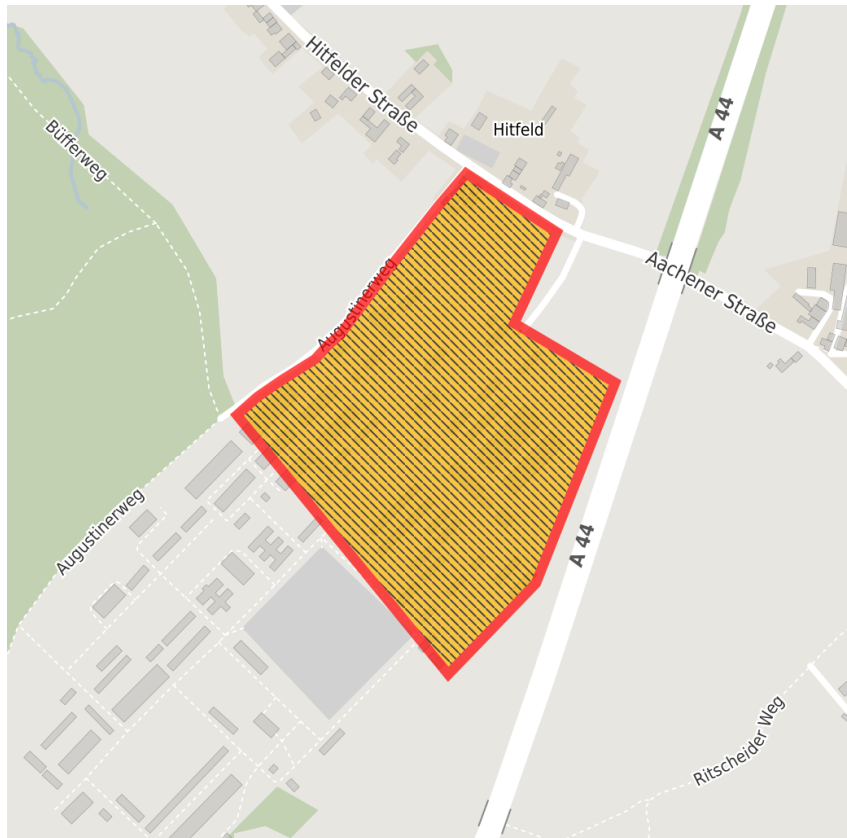
Map view



Regional overview



Municipal overview



Detail view

© [OpenStreetMap](#) contributors.

Availabilities

Immediately available area	Available area within short term (< 2 years)	Available area within medium term (2-5 years)	Available area within Long term (> 5 years)
Not available area			

Other areas

Private ownership	Water area	Rail area	Street area
Green area	Living space	disposal/supply infrastructure	Other Area

Parcel

Area size	156,100 m ²
Price	On Demand
Availability	Available area within medium term (2-5 years)
Fallow	Yes
Divisible	Yes
24h operation	No

Commercial zone

Location	Solitary location
Regional important?	No

Information about Aachen

Aachen's successful economy is indicated by the number of high-tech companies within the region. It would be difficult to find such a concentration and variety of technical and scientific potential in any other region of Europe. Research and instruction at the highest level are provided by five centres of higher education, including the world famous RWTH Aachen University. In addition Aachen has four Fraunhofer Institutes and the largest university clinic in Europe.



Contact person



Mr. Dr. Manfred Sicking
Stadt Aachen
Haus Löwenstein
52058 Aachen
Deutschland NRW
+49 (0)241/432-7600
Manfred.Sicking@mail.aachen.de