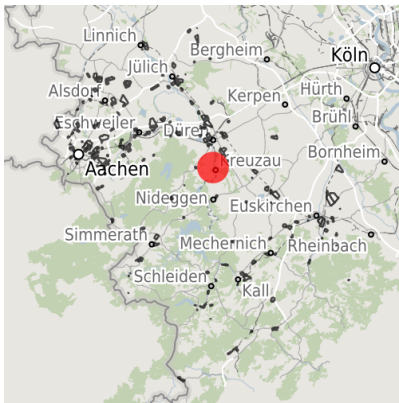


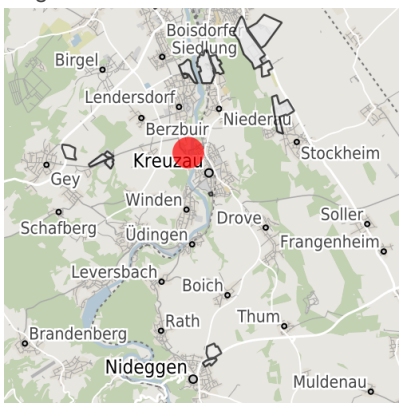
Factsheet parcel

Designation	Areal Hoesch Design (No. 002)
Area size	7,245 m ²
City / district	Kreuzau, Kreis Düren

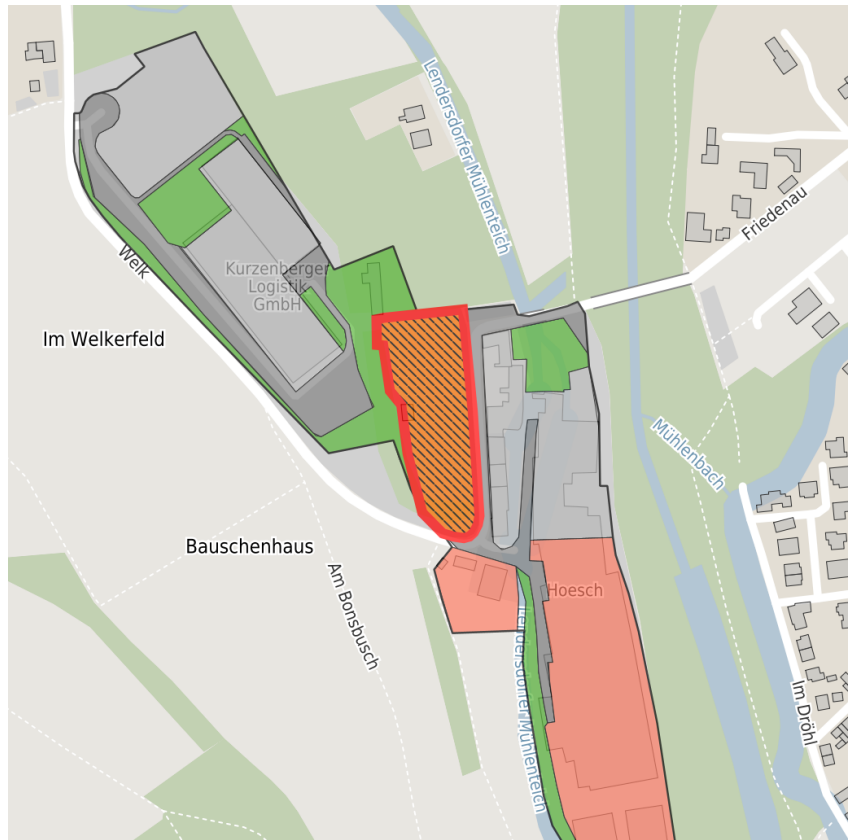
Map view



Regional overview



Municipal overview



Detail view

© [OpenStreetMap](#) contributors.

Availabilities

- | | | | |
|----------------------------|--|---|---|
| Immediately available area | Available area within short term (< 2 years) | Available area within medium term (2-5 years) | Available area within Long term (> 5 years) |
| Not available area | | | |

Other areas

- | | | | |
|-------------------|--------------|--------------------------------|-------------|
| Private ownership | Water area | Rail area | Street area |
| Green area | Living space | disposal/supply infrastructure | Other Area |

Parcel


Area size	7,245 m ²
Price	On Demand
Availability	Available area within short term (< 2 years)
Divisible	No
24h operation	No

Commercial zone

Location	Solitary location
----------	-------------------

Information about Kreuzau

Kreuzau is situated on the right bank of the Rur at the point where the river emerges from the North Eifel hills and enters the Düren-Jülich plain. The local geography is characterized by steep, scenic valleys and lowland areas ("Börde"). Kreuzau offers considerable potential for tourism. Thanks to its good transportation infrastructure, it is also an attractive location for a broad spectrum of commercial enterprises.



Contact person



Mr. Dieter Kruppa
Gemeinde Kreuzau
Bauleitplanung, Wirtschaftsförderung
+49 (0)2422-507346
dieter.kruppa@kreuzau.de