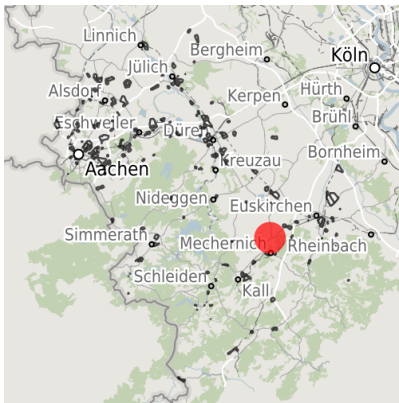


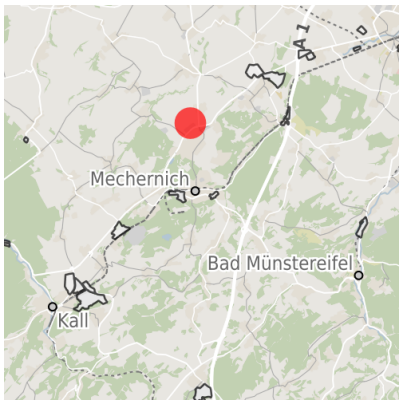
## Factsheet parcel

Designation	Erweiterung Gewerbegebiet Monzenbend (No. 010)
Area size	1,950 m <sup>2</sup>
City / district	Mechernich, Kreis Euskirchen

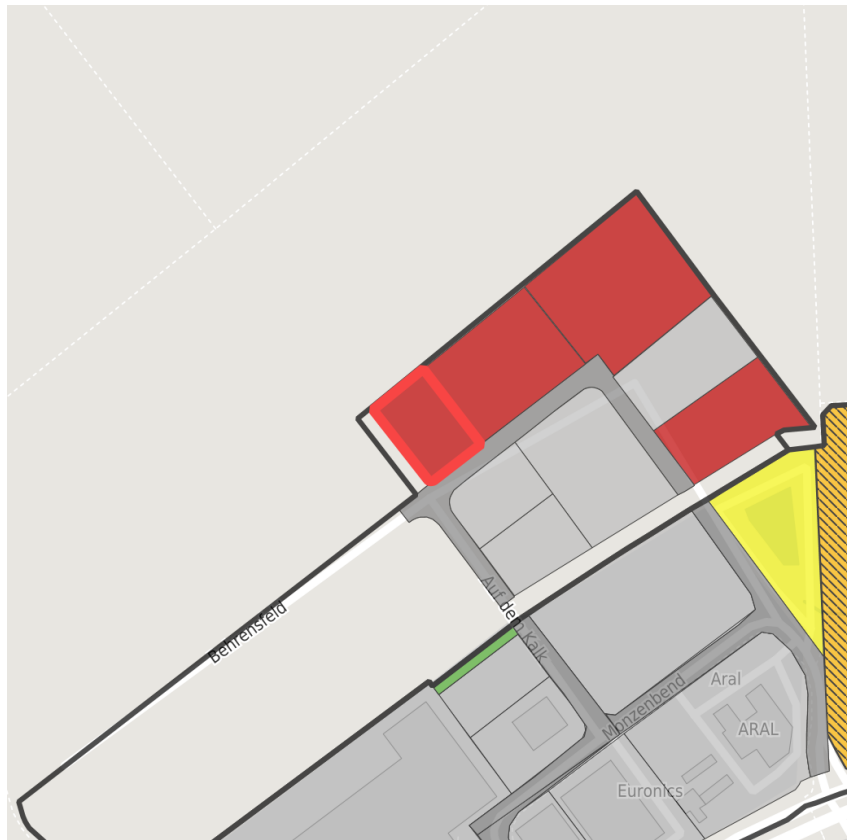
## Map view



Regional overview



Municipal overview



Detail view

© [OpenStreetMap](#) contributors.

### Availabilities

- |                            |  |   |   |
|----------------------------|--|---|---|
| Immediately available area | Available area within short term (< 2 years) | Available area within medium term (2-5 years) | Available area within Long term (> 5 years) |
| Not available area         |  |   |   |

### Other areas

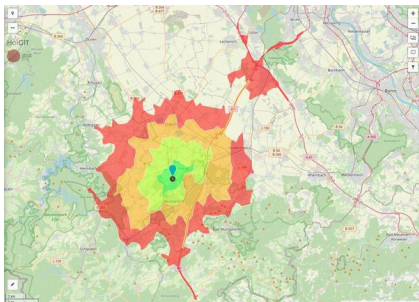
- |                   |              |                                |             |
|-------------------|--------------|--------------------------------|-------------|
| Private ownership | Water area   | Rail area                      | Street area |
| Green area        | Living space | disposal/supply infrastructure | Other Area  |

## Parcel

Area size	1,950 m <sup>2</sup>
Price	On Demand
Availability	Immediately available area
Area designation	Commercial zone
Divisible	No
24h operation	No

## Commercial zone

Location	Outskirts
Price range	from 65.00 €/m <sup>2</sup> to 65.00 €/m <sup>2</sup>
Regional important?	No



Erreichbarkeit in 20 Minuten: 111.000  
Einwohner

## Transport connections

		Distance	
		[km]	[min]
Freeway	A1	10.0	
Airport	Köln-Bonn	58.0	
Port	Köln	54.0	

## Information about Mechernich

Because of its central position and a favorable traffic connection, Mechernich serves as a node for various industries and service companies. The Eifel region with its beautiful countryside is undoubtedly an area of high recreational value - Mechernich in particular offers a great deal in terms of leisure and culture.



## Contact person

Mr. Peter Dierichsweiler  
Stadt Mechernich  
Bergstraße 1  
53894 Mechernich  
D NRW  
+49 (0)2443-494220  
[p.dierichsweiler@mechernich.de](mailto:p.dierichsweiler@mechernich.de)