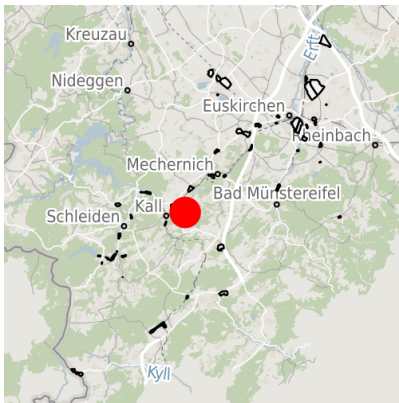


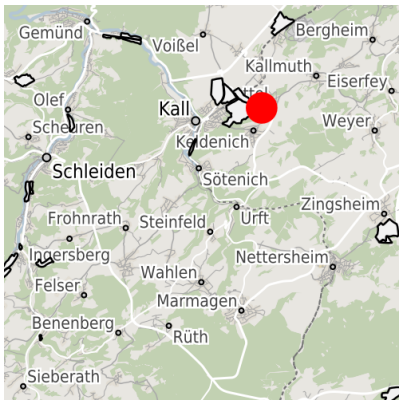
Factsheet parcel

Designation	Gewerbegebiet Kall I (No. 097)
Area size	2,890 m ²
City / district	Kall, Kreis Euskirchen

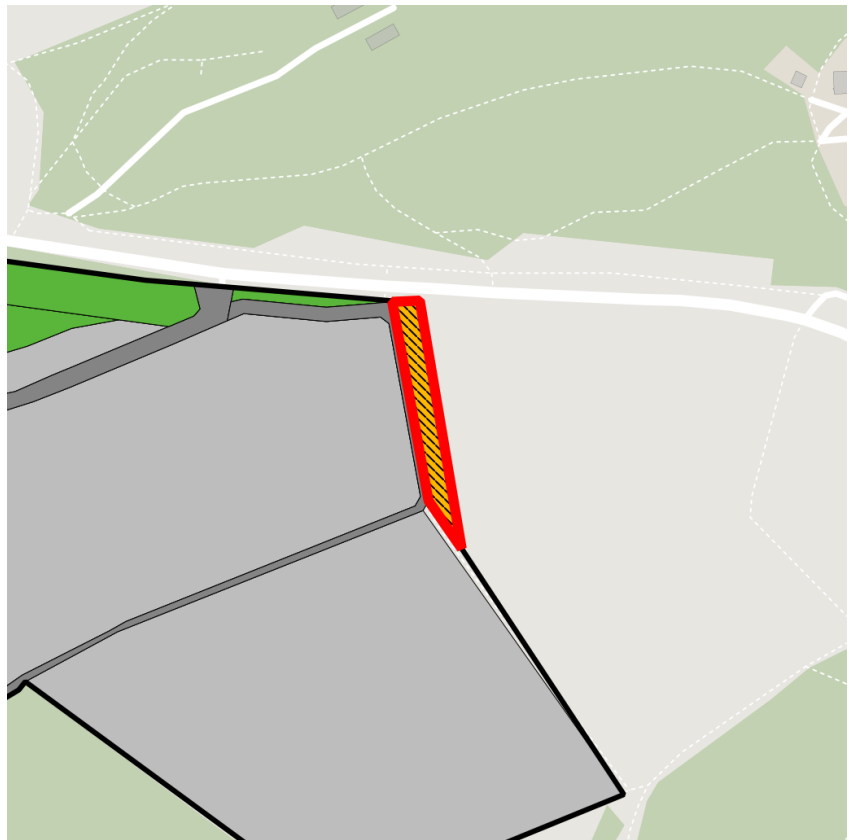
Map view



Regional overview



Municipal overview



Detail view

© [OpenStreetMap](#) contributors.

Availabilities

Immediately available area	Available area within short term (< 2 years)	Available area within medium term (2-5 years)	Available area within Long term (> 5 years)
Not available area			

Other areas

Private ownership	Water area	Rail area	Street area
Green area	Living space	disposal/supply infrastructure	Other Area

Parcel

Area size	2,890 m ²
Price	On Demand
Availability	Available area within medium term (2-5 years)
Area designation	Commercial zone
Divisible	No
24h operation	No

Commercial zone

Kall - Your location in the national park Eifel

Location	Outskirts
Industrial tax multiplier	515.00 %
Regional important?	No

Transport connections

		Distance	
		[km]	[min]
Freeway	A1	14.9	17
	B266	0.0	0
Highway	Köln-Bonn	69.1	48
	Düsseldorf	114.0	72
Port	Am Godorfer Köln	55.3	45
	Köln Niehl	75.7	54
Railway	Aachen-Hbf	56.0	58
	Köln-Hbf	62.0	49
Public transport	Bushaltestelle	0.9	3

Information about Kall

Thanks to its central location in the heart of the Euskirchen district, Kall has been convincing for decades as a nationally significant business location with an extensive mix of industries and excellent local supply. Situated in the immediate vicinity of the Eifel National Park, the municipality of Kall with its 23 districts also offers a natural living environment which, in combination with numerous leisure activities, guarantees a high quality of life.

Links

[Gemeinde Kall](#)

Contact person

Mr. Markus Auel
Gemeinde Kall
+49 (0)2441/888-38
mauel@kall.de