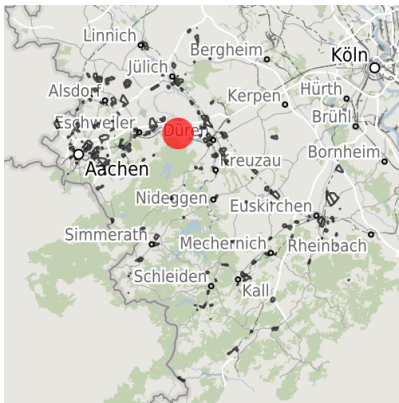


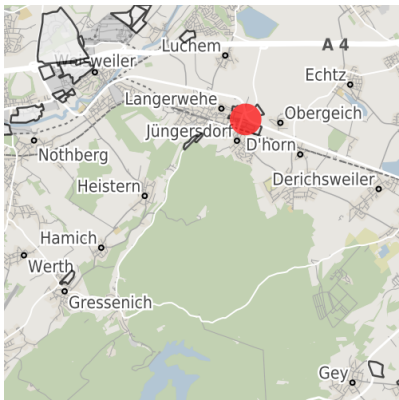
Factsheet parcel

Designation	Balduin-Dreieck (No. 002)
Area size	1,933 m ²
City / district	Langerwehe, Kreis Düren

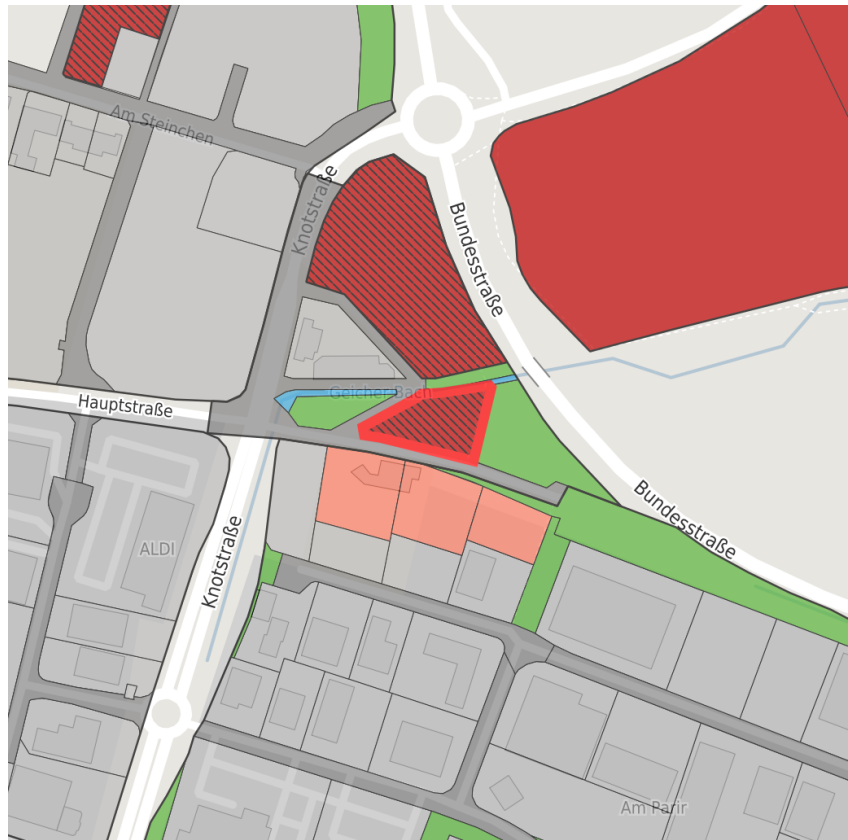
Map view



Regional overview



Municipal overview



Detail view

© [OpenStreetMap](https://www.openstreetmap.org/) contributors.

Availabilities

Immediately available area	Available area within short term (< 2 years)	Available area within medium term (2-5 years)	Available area within Long term (> 5 years)
Not available area			

Other areas

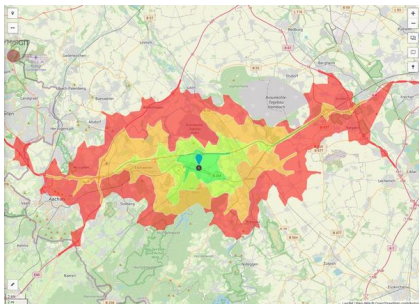
Private ownership	Water area	Rail area	Street area
Green area	Living space	disposal/supply infrastructure	Other Area

Parcel

Area size	1,933 m ²
Price	On Demand
Availability	Immediately available area
Area designation	Commercial zone
Restriction	Yes
Divisible	No
24h operation	No

Commercial zone

Location



Erreichbarkeit in 20 Minuten: 476.000
Einwohner

Contact person

Mrs. Daniela Gries
Gemeinde Langerwehe
Bauamt
Schönthaler Straße 4
52379 Langerwehe
NRW Deutschland
02423409172
dschilling@langerwehe.de