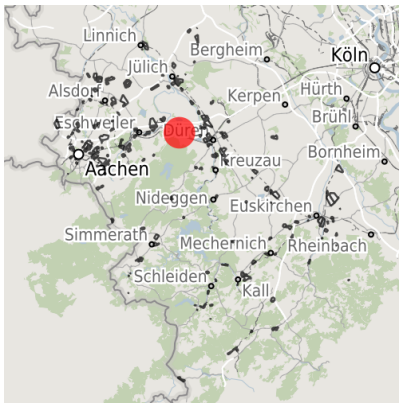


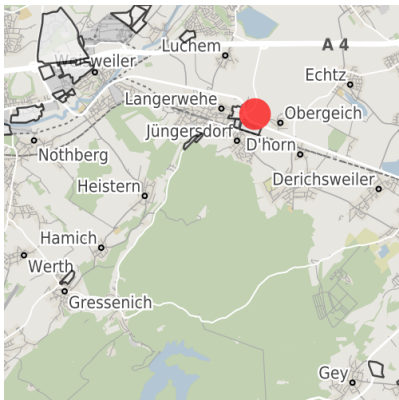
Factsheet parcel

Designation	„GE/ GI Langerwehe im indeland“ (No. 001)
Area size	60,500 m ²
City / district	Langerwehe, Kreis Düren

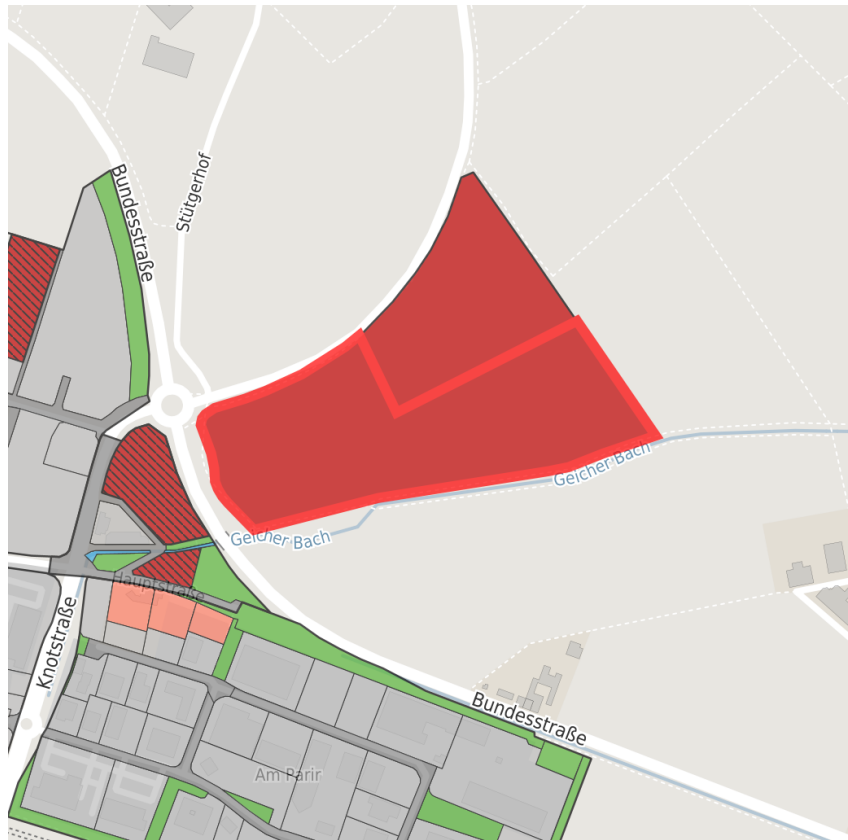
Map view



Regional overview



Municipal overview



Detail view

© [OpenStreetMap](#) contributors.

Availabilities

- | | | | |
|----------------------------|--|---|---|
| Immediately available area | Available area within short term (< 2 years) | Available area within medium term (2-5 years) | Available area within Long term (> 5 years) |
| Not available area | | | |

Other areas

- | | | | |
|-------------------|--------------|--------------------------------|-------------|
| Private ownership | Water area | Rail area | Street area |
| Green area | Living space | disposal/supply infrastructure | Other Area |

Parcel

Area size	60,500 m ²
Price	On Demand
Availability	Immediately available area
Area designation	Commercial zone
Divisible	Yes
24h operation	No

Commercial zone

Location	Outskirts
Industrial tax multiplier	510.00 %
Regional important?	No

Transport connections

		Distance	
		[km]	[min]
Freeway	A 4	1.0	1
Highway	B 264	1.0	1
Airport	Köln-Bonn	63.0	48

Contact person

Mrs. Martina Mielke
Gemeinde Langerwehe
Bauamt
Schönthaler Straße 4
52379 Langerwehe
NRW Deutschland
02423409141
mmielke@langerwehe.de

Mrs. Daniela Gries
Gemeinde Langerwehe
Bauamt
Schönthaler Straße 4
52379 Langerwehe
NRW Deutschland
02423409172
dschilling@langerwehe.de