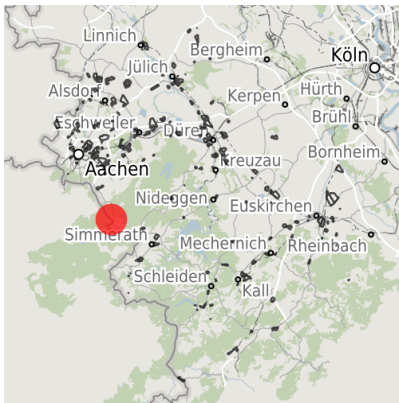


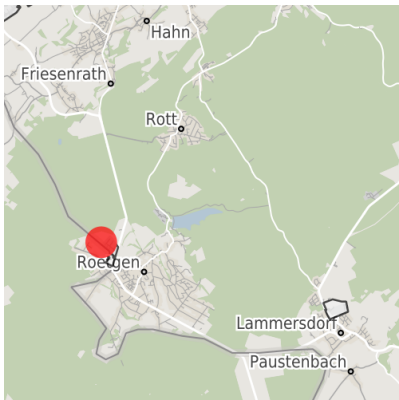
Factsheet parcel

Designation	Gewerbegebiet "Am Vennstein" (No. 006)
Area size	16,000 m ²
City / district	Roetgen, StädteRegion Aachen

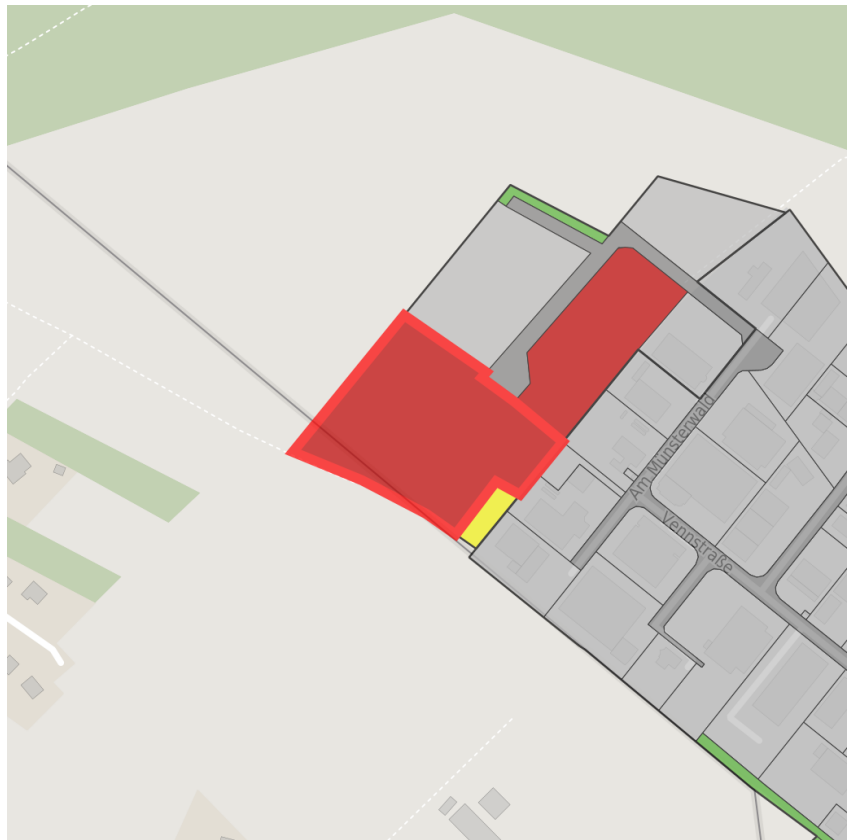
Map view



Regional overview



Municipal overview



Detail view

© [OpenStreetMap](#) contributors.

Availabilities

Immediately available area	Available area within short term (< 2 years)	Available area within medium term (2-5 years)	Available area within Long term (> 5 years)
Not available area			

Other areas

Private ownership	Water area	Rail area	Street area
Green area	Living space	disposal/supply infrastructure	Other Area

Parcel

Area size	16,000 m ²
Price	On Demand
Availability	Immediately available area
Area designation	Commercial zone
Divisible	No
24h operation	No


Commercial zone

Location	Outskirts
----------	-----------

Information about Roetgen

In its role as the "gateway to the Eifel" Roetgen is the ideal starting point for tours through this varied region. Visitors can enjoy the unspoilt forests and moorland scenery and experience the historical flair of Aachen and Monschau. Roetgen is the ideal destination for a stress-free vacation.

Contact person



Mrs. Annika Thelen
Gemeinde Roetgen
FB - 1 Allgemeine Verwaltung
Hauptstraße 55
52159 Roetgen
NRW Deutschland
02471 18-45
annika.thelen@roetgen.de